


















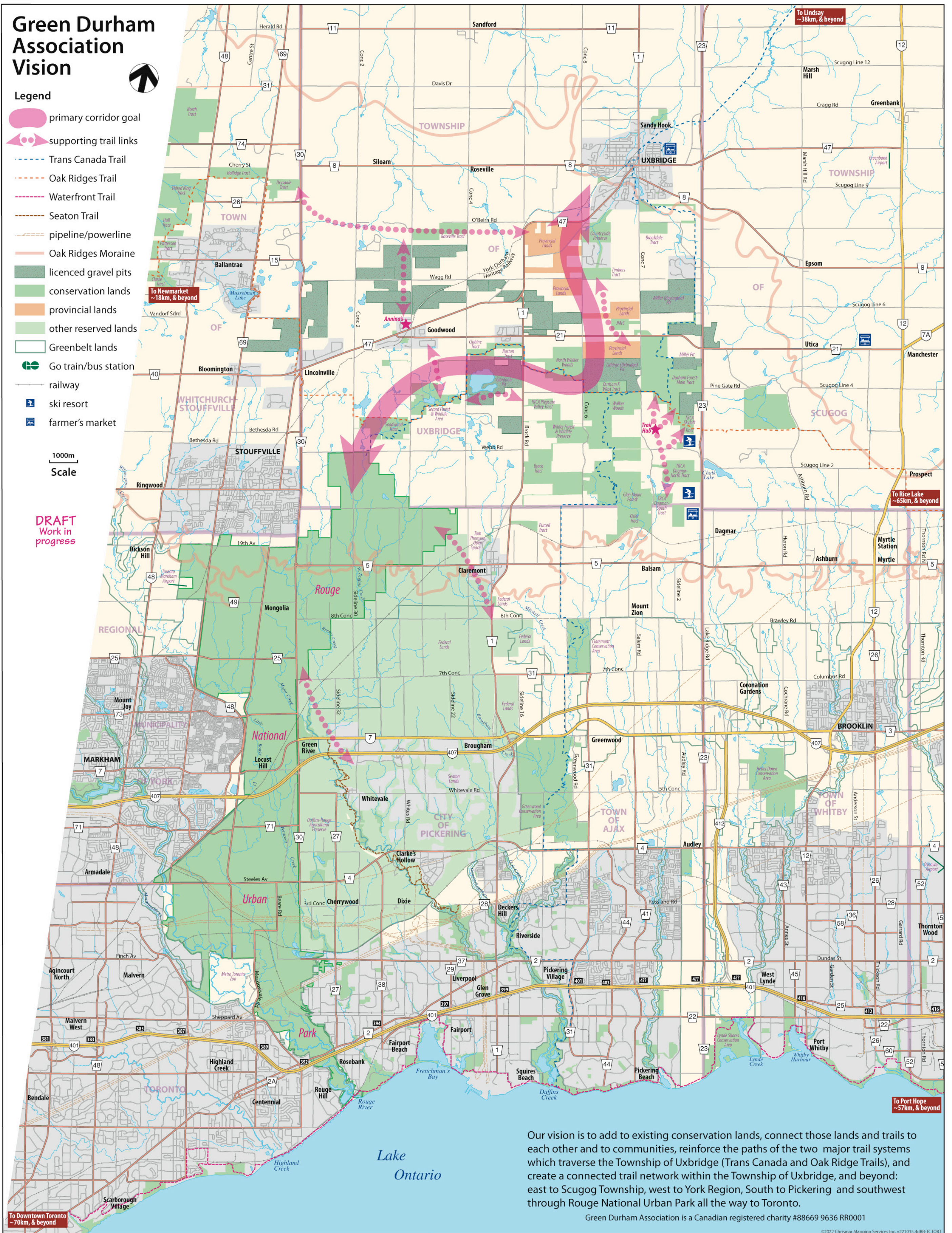
Green Durham Association Vision

Legend

-  primary corridor goal
-  supporting trail links
-  Trans Canada Trail
-  Oak Ridges Trail
-  Waterfront Trail
-  Seaton Trail
-  pipeline/powerline
-  Oak Ridges Moraine
-  licenced gravel pits
-  conservation lands
-  provincial lands
-  other reserved lands
-  Greenbelt lands
-  Go train/bus station
-  railway
-  ski resort
-  farmer's market

1000m
Scale

DRAFT
Work in progress



Our vision is to add to existing conservation lands, connect those lands and trails to each other and to communities, reinforce the paths of the two major trail systems which traverse the Township of Uxbridge (Trans Canada and Oak Ridge Trails), and create a connected trail network within the Township of Uxbridge, and beyond: east to Scugog Township, west to York Region, South to Pickering and southwest through Rouge National Urban Park all the way to Toronto.

Green Durham Association is a Canadian registered charity #88669 9636 RR0001